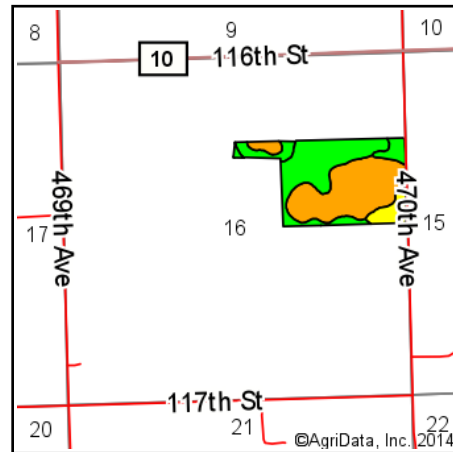
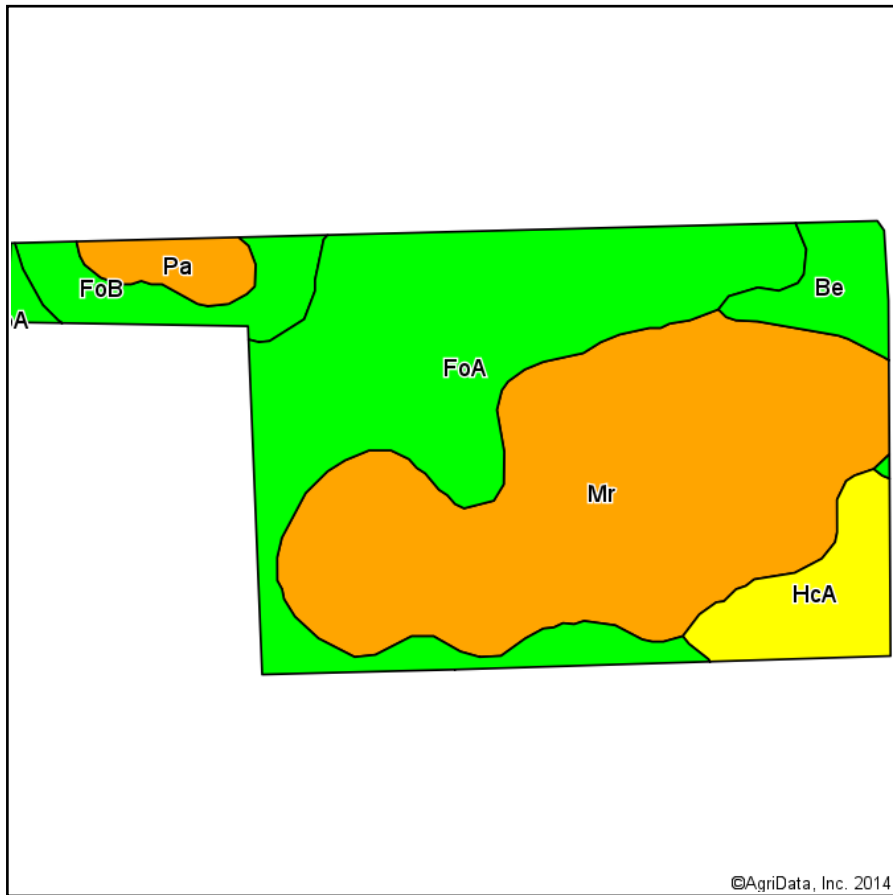


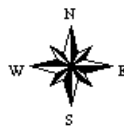
# Soil Map



State: **South Dakota**  
 County: **Roberts**  
 Location: **16-126N-49W**  
 Township: **Bryant**  
 Acres: **61.54**  
 Date: **6/5/2014**



Maps Provided By:



Soils data provided by USDA and NRCS.

## Area Symbol: SD109, Soil Area Version: 13

Code	Soil Description	Acres	Percent of field	PI Legend	Non-Irr Class	Productivity Index	Alfalfa hay	Barley	Bromegrass hay	Bromegrass alfalfa	Corn	Corn silage	Grain sorghum	Oats	Soybeans	Spring wheat	Su
Mr	Southam silty clay loam	27.79	45.2%		VIIIw	10		1	0.1	0.1	5	0.5	3	1	1	1	
FoA	Forman-Aastad loams, 0 to 2 percent slopes	21.66	35.2%		I	87	3.2	57	2.8	3.3	84	8.6	49	71	32	39	
HcA	Hamerly-Vallers loams, 0 to 2 percent slopes	4.32	7.0%		IIw	71	2	39	2.8	2.8	70	7.2	41	47	22	26	
FoB	Forman-Aastad loams, 2 to 6 percent slopes	3.32	5.4%		Ile	82	3.2	54	2.7	3.2	79	8.1	46	67	30	37	
Be	Bearden silty clay loam	2.66	4.3%		IIIs	78	2.6	46	2.9	3.1	80	8.2	47	57	26	31	
Pa	Parnell silty clay loam	1.79	2.9%		Vw	31		6	0.5	0.5	29	2.9	17	7	11	4	
<b>Weighted Average</b>						<b>48.8</b>	<b>1.6</b>	<b>28.3</b>	<b>1.5</b>	<b>1.7</b>	<b>45.3</b>	<b>4.6</b>	<b>26.5</b>	<b>35</b>	<b>16.3</b>	<b>19.5</b>	

Area Symbol: SD109, Soil Area Version: 13

Field borders provided by Farm Service Agency as of 5/21/2008. Aerial photography provided by Aerial Photography Field Office.